

Northport-East Northport Public Library

Map and Atlas Collection Index

Items listed in this index are housed in the five-drawer map cabinet located in the reference room of the Northport Public Library building. This index lists details of each map including title, map size and accession number (if available). Some entries also include a hyperlink which directs to an online digital version of the resource.

This list was compiled and organized by Robert Anen, the Project Archivist of the Long Island Library Resources Council in early Fall 2022 as part of the Accessing Archives Project.
Updated February 26, 2025 by Local History Librarian.

Drawer #1:

- A Chronicle of the Trolley Poster, 28 X 22. Two copies (npph0721)
- Map of Huntington, Copyright by Dolph and Stewart, 35 X 26 (npmp0016)
- Town of Huntington Map Showing Election Districts, January 1986, 40 X 30.5 (npmp0023)
- Town of Huntington Master Plan, June 1933, 38.5 X 27 (npmp0022)
- Phragmites Park/Twin Ponds Survey, Date unknown, 32 X 22 (npmp0020)
- Town of Smithtown, NY, Building Zone Map, 12/13/1949, 26 X 25 (npmp0019)
- Yellowbook Street Map of Northport, East Northport, Commack, Kings Park, 1969, 26 X 19.5 (npmp0018)
- Master Plan Map of the Incorporated Village of Lloyd Harbor, June 1976, 19 X 25 (npmp0015)
- Northport/East Northport Long Island Street-Highway Map, 17 X 22, 11/7/1973 (npmp0014)
- Brochure for Beach Front Lots at Public Auction, Crab Meadow Beach, Northport, Long Island, 11 X 17 (npmp0005)
- Library Service Areas Map, County of Suffolk, May 1984, Prepared by Suffolk County Planning Dept., 11 x 40 (npmp0060)
- Map Showing Location of Oyster Grounds in Huntington and Northport Bays, 15.5 X 18.5 (npmp0006)
- East Northport Landfill Site Plan, rolled, 24 X 36 (npmp0021)
- Map of Belle Crest, situated at [East] Northport, Suffolk County, N.Y., 1907 B&W, 8.5 x 14, Property of The House and Home Co./ surveyed by Charles U. Powell, C.E., Flushing, N.Y., January 1907, "Courtesy of the Long Island Collection, East Hampton Library"(npmp0067)
- Town of Huntington Open Space Index, 1974 B&W, 33 X 42 (npmp0024)
- Proposed Planned Historic Overlay District for the Incorporated Village of Northport, August 1980, 17 X 22 (npmp0011)
- Zoning Map of the Village of Asharoken, October 2008, 7 x 13 (npmp0053)
- Zoning Map of the Incorporated Village of Northport, May 1999, 18 X 24 (npmp0012)
- Zoning Map of the Incorporated Village of Northport, May 1999 Map Updates, 9 X 14 (npmp0013)
- Zoning Map of the Incorporated Village of Northport, Amended 1976, 17 X 21 (npmp0008, npmp0009)
- Zoning Map of the Incorporated Village of Northport, Amended 1973, 17 X 22 (npmp0010)
- Zoning Map of the Incorporated Village of Northport, undated, 11 x 14 (npmp0061)

- Town of Huntington, Suffolk Co. (includes Huntington, Lloyd's Neck, Northport, Eatons Neck, East Northport, Cow Harbor (Northport Bay), Vernon Valley & Centreport, F. W. Beers, 1873, Color, 18 x 24 (npmp0063)
- Northport Welcomes You, Pictorial Map of Northport, Maptoons: Long Island Chamber Maps, 2019, Color, 24 x 36 (npmp0066)
- East Northport Welcomes You, Pictorial Map of East Northport, Maptoons: Long Island Chamber Maps, 2018, Color, 24 x 36 (npmp0068)
- Town of Huntington, Suffolk Co. (2-sided) includes Huntington, Lloyd's Neck, Northport, Eatons Neck, East Northport, Cow Harbor (Northport Bay), Vernon Valley & Centreport, Side 2: Northport, Huntington Harbor, Cold Spring, Deer Park, Amityville; F. W. Beers, 1873, Color, 15 x 22 (npmp0064ca, cv)
- Town of Huntington Residential Density Map, 24 X 36 (npmp0017)
- Town of Huntington: Set of Zoning Maps, Revised 12/1/1986, 26 X 36
 - Sheet 1 (npmp0027)
 - Sheet 2 (npmp0028)
 - Sheet 3 (npmp0029)
 - Sheet 4 (npmp0030)
 - Sheet 5 (npmp0031)
 - Sheet 6 (npmp0032)
 - Sheet 7 (npmp0033)
 - Sheet 8 (npmp0034)
 - Article IX: Height, Area and Bulk Regulations (npmp0035)
 - Sweet Hollow Historic District (npmp0036)
 - Old Town Hall Historic District (npmp0037)
 - Old Huntington Green Historic District (npmp0038)
 - Historic District: Cold Spring Harbor (npmp0039)
 - Town of Huntington Street-Highway Map, Sheet 2 of 8 (npmp0026)
 - Comprehensive Plan of the Town of Huntington, 02/1965 (npmp0025)

Drawer # 2:








- Map showing Properties to be Acquired for Highway Purposes in Connection with the Sunken Meadow Parkway, 36 X 8.5 (npmp0007)
- Native Long Island Map. Purchased from Suffolk County Archaeological Assoc., Oct. 2021 (npmp0001)
- Native American Tribes on Long Island, native-land.ca, October 2023, 16 X 36 (npmp0054)
- E. Belcher Hyde Atlas Plates that contain East Northport/Northport and surrounding areas:

● [Atlas of Suffolk County, Long Island, New York, Volume Two: North Side: Sound Shore, 1909](#) (manila folder titled *1909 Atlas Pages*)

- [Double Page Plate No.1 and No. 2: Part of Huntington](#) (contains Eaton Neck, Northport, East Northport, Little Neck, Greenlawn, Centerport, Huntington, West Neck, Lloyds Neck)
- [Double Page Plate No. 3: Part of Smithtown](#)
- [Double Page Plate No. 14: Cold Spring Harbor, Part of Huntington, Part of Smithtown](#)
- [Double Page Plate No. 15: Huntington and No. 16: Fairground, Centerport, and East Northport](#)
- [Double Page Plate No. 17: Northport and No. 18: Halesite and Stonybrook](#)
- [Double Page Plate No. 20: Vernon Valley and part of Northport, and St. James](#)

● [Atlas of Suffolk County, Long Island, New York, Volume One: North Side: Sound Shore, 1917](#) (manila folder titled *1917 Atlas Pages*)

- [Double Page Plate No. 1: Part of Huntington](#)
- [Double Page Plate No. 2 and No. 3: Parts of Huntington](#)
- [Double Page Plate No. 14: East Northport and Greenlawn](#)
- Double Page Plate No. 14: East Northport, Greenlawn, Asharoken, color, 18 X 24 (npmp0055)
- [Double Page Plate No. 25: Belle Crest](#)
- [Double Page Plate No. 26: Huntington \(West of Nassau Ave.\)](#)
- [Double Page Plate No. 27: Huntington \(East of Nassau Ave.\)](#)
- Double Page Plate No. 28 Northport (South of Main St.), color, 18 X 24 (npmp0057)
- Double Page Plate No. 29: Northport (North of Main St.), color, 18 X 24 (npmp0056)
- Double Page Plate No. 30: Vernon Valley and Part of Northport, color, 18 X 24 (npmp0059)

- White folder of assorted copies of maps that include:
 - [!\[\]\(3da2b303d29c1ea489bbe26a3f5ac664_img.jpg\) A map of the Province of New-York reduced from the large drawing of that Province, compiled from actual surveys by order of His Excellency William Tryon, Esqr., Captain General & Governor of the same, by Claude Joseph Sauthier. 22 x 17.](#)
 - [!\[\]\(9421cea5a5b5319f79b58962509475ab_img.jpg\) A map of the most inhabited part of New England: containing the provinces of Massachusetts Bay and New Hampshire, with the colonies of Connecticut and Rhode Island, divided into counties and townships B&W. 11 x 17.](#)
 -  U.S. Coast and Geodetic Survey Topographic Sheet No. 28, registered in Archives at Washington, D.C. surveyed in 1837 on scale 1:10,000. United States Coast Survey of Cow Harbor, 18 x 21, B&W (npmp0046)
 -  Historical Map of Seagull Point, Fort Salonga L.I. - N.Y. 1890-1955, 8.5 X 11, Date unknown. B&W
 -  Map titled How to Reach Northport. 8.5 x 11. Date unknown. B&W. Facts about Northport, Long Island, ca. 1936 (npph0479)
 -  Map of Long Island that shows major roads and railroads from Facts About Northport booklet ca. 1960, 8.5 x 11, Date unknown, B&W (npph0512)
 -  Map of census boundaries of Northport, Vernon Valley, East Northport, and Eaton's Neck, 11 x 16, Date unknown, B&W
 -  Map showing East Neck, Little Neck, Centerport, Northport, East Northport. 11 x 17. Date unknown. B&W
 -  Zoning map of the incorporated Village of Northport, 12/12/2019. Obtained from Northport Village Hall, color, 11 x 17
- Map of Gold Coast Estates ca. 1920, 25.5 X 36 (npmp0040)
- Map of Suffolk Co. L.I. New York (includes North Port), color, 18 X 24 (npmp0058)
- Connecticut and Parts Adjacent, Includes Long Island Sound; Bernard Romans, 1777. Published Covens and Mortier and Covens Junior at Amsterdam, B&W, 17 x 22 (npmp0065)
- New York State Map, South Sheet (road map of southern area of New York State, including Long Island), 1983, color, 38 X 53
- Map of Long Island with Major Roads, Highways & Arteries, 1975, blue on tan, 23 X 72.
- Freight Intercity Passenger Railroads in New York State, 1982, B&W, 25 X 32.
- [New York: County Subdivisions, Towns, Indian Reservations & Places, 1970, B&W, 25 X 32.](#)
- [New York: County, County Subdivisions & Place Boundaries, 1980, B&W, 42 X 60.](#)
- [Adirondack Park State Land Master Plan, 1972, green & white, 25 X 36.](#)
- [Adirondack Park Land Use & Development Plan, 1973, color, large fold-out map.](#) (link directs to archive where map is available for in-person viewing)

- Tri-State Region (roads, highways, public open space, developed land), undated, color, 42 X 50.
- Appalachian Trail in Pennsylvania (23 X 30, B&W, set of 4 folded, in plastic pocket).
Produced by the Keystone Trails Association, 1973:
 - Delaware Water Gap to Lehigh Gap
 - Lehigh Gap to Port Clinton
 - Port Clinton to Swatara Gap
 - Swatara Gap to Susquehanna River
- Resource Recovery Project, Draft Environmental Impact Statement Summary, Town of Huntington, May, 1986, blue spiral bound book, 8 ½ X 11
- Suffolk County, N.Y.S Dept, of Transportation 1993 (color, fold-out map, 36 X 46, 3 copies): major roads, railroads, airports, boat launching sites, recreation areas
- United States of America ca. 1964 (color, 42 X 62): national parks, monuments & forests, Indian reservations, wildlife refuges, public lands historical boundaries
- New York State Cities & Villages over 1000 Population in 1980, N.Y.S. Dept. of Commerce, B&W, 35 X 45
- Long Island African American Heritage poster 1991, 36 X 24

Drawer #3:

- Large folder of Atlas pages (originals and photo copies):
 - ⊗ Original Atlas Pages:
 - [Portion of Double Page Plate No. 15 that contains East Northport from the Atlas of Suffolk County, Long Island, New York, Volume Two: North Side: Sound Shore, 1909.](#) (npmp0002)
 - [Left side of Double Page Plate No. 4: Part of Smithtown from the Atlas of Suffolk County, Long Island, New York, Volume One: North Side: Sound Shore, 1917.](#) (npmp0045)
 - ⊗ [Town of Huntington, reprint of 1873 map B&W, parchment, 14 X 21](#) (npmp0048)
 - ⊗ [Town of Huntington, reprint of 1873 map, harbor view, B&W, parchment, 14 X 21](#) (npmp0049)
 - ⊗ [Cold Spring, Huntington Harbor, Northport, property owners, reprint of 1873 map B&W, parchment, 11 X 15](#) (npmp0047)
 - ⊗ Nelson Studio (St. James, NY) Color Reproductions of 1873 Beers Atlas:
 - Setauket & East Setauket, Long Island as it was in 1870, 14 X 16 (npmp0050)
 - Centreport, Long Island as it was in 1870, 10 X 14 (npmp0043)
 - Town of Huntington, Long Island as it was in 1870, 14 X 20 (npmp0041)
 - Sag Harbor, Long Island as it was in 1870, 14 X 20 (npmp0051)
 - Port Jefferson, Long Island as it was in 1870, 13 X 20 (npmp0052)
 - Greenlawn, Long Island as it was in 1870, 14 X 20 (npmp0044)
 - Northport, Long Island as it was in 1870, 14 X 18 (npmp0042)
- Long Island in the American Revolution, 1775-83 packet of maps & document reproductions.
- [Huntington \(part of\), 1917, property owners - 2 copies B&W, laminated, 31 X 36](#)
- [Town of Huntington, reprint of 1873 map B&W, laminated, 16 X 22](#)
- [Cold Spring, Huntington Harbor, Northport, property owners, reprint of 1873 map B&W, laminated, 11 X 17](#)
- Jonathan Sheppard Books Maps:
 - ⊗ Lower Manhattan (streets), reprint of 1853 map B&W, 8 X 11
 - ⊗ New York State, reprint of 1853 map B&W, 8 X 11
- [Johnson's New York \(state\), 1866 B&W, in plastic sleeve, 18 X 24](#)
- [Map of the State of New York with Part of Upper Canada, 1931, B&W, 11X17](#)

Drawer #4:

- [United States Geological Survey \(US Department of the Interior\) Topographic Maps](#)
(All of the topographic maps found in the bulleted list below can be found by searching for them using the link above.):
 - ⊗ Northport Quadrangle, reprint of 1901 survey, tan & blue, 17 X 21
 - ⊗ Northport Quadrangle, 1954, color, 22 X 27
 - ⊗ Greenlawn Quadrangle, 1967, pink & green, 22 X 27
 - ⊗ Greenlawn Quadrangle, 1954, pink & green, 22 X 27
 - ⊗ Huntington Quadrangle, 1967, pink & green, 22 X 27
 - ⊗ Huntington Quadrangle, 1954, pink & green, 22 X 27
 - ⊗ Mattituck Quadrangle, 1956, blue & green, 22 X 27
 - ⊗ Hempstead Quadrangle, 1897 survey, blue & white, 17 X 21
 - ⊗ Shelter Island Quadrangle, reprint of 1904 survey, blue & white, 17 X 21
 - ⊗ Quogue Quadrangle, 1956, blue & green, 22 X 27
 - ⊗ Riverhead Quadrangle, 1956, blue & green, 22 X 27
 - ⊗ Lloyd Harbor Quadrangle, 1967, blue & green, 22 X 27
 - ⊗ Shinnecock Inlet Quadrangle, 1955, blue & green, 22 X 27
 - ⊗ Sayville Quadrangle, 1955, blue & green, 22 X 27
 - ⊗ St. James Quadrangle, 1955, blue & green, 22 X 27
 - ⊗ Central Islip Quadrangle, 1956, blue & green, 22 X 27
 - ⊗ Howell Point Quadrangle, 1956, blue & green, 22 X 27
 - ⊗ Gardiner's Island Quadrangle, 1903, blue & white, 17 X 21
 - ⊗ Mattituck Hills Quadrangle, 1956, blue & green, 22 X 27
 - ⊗ NY-NJ: Harlem Quadrangle, reprint of 1889 survey, tan & blue, 17 X 21
 - ⊗ New York City: Central Park Quadrangle, 1956, blue & green, 22 X 27
 - ⊗ Brooklyn Quadrangle, reprint of 1897 ed., blue & green, 22 X 27
 - ⊗ Indian Lake (Hamilton Co.) Quadrangle, 1954, tan & blue, 17 X 21
 - ⊗ Lexington Quadrangle (in Catskill Park), 1960, green & white, 22 X 27
 - ⊗ Hunter Quadrangle (Greene Co.), 1945, green & white, 22 X 27
 - ⊗ Phoenicia Quadrangle (Ulster & Greene Co.), 1960, green & white, 22 X 27
 - ⊗ Portageville Quadrangle (Wyoming & Livingston Co.), 1943, green & white, 22 X 27
 - ⊗ Mount Morris Quadrangle (Wyoming & Livingston Co.), 1943, green & white, 22 X 27
 - ⊗ Castile Quadrangle (Wyoming Co), 1943, green & white, 22 X 27
 - ⊗ Nunda Quadrangle (Livingston & Allegany Co.), 1943, green & white, 22 X 27

- ☼ Northport, 1947, tan & blue, 22 X 29
- ☼ Catskill, 1908 reprint of 1895, tan & blue, 17 X 21
- ☼ Delaware Water Gap, August 1909, tan & blue, 17 X 21
- ☼ West Point, 1909, tan & blue, 17 X 21
- ☼ Plainfield, 1908, tan & blue, 17 X 21
- ☼ Pittsfield 1908, tan & blue, 17 X 21
- ☼ Danbury, Connecticut, 1912, tan & blue, 17 X 21
- ☼ Poughkeepsie, 1908, tan & blue, 17 X 21
- ☼ Schunemunk, 1909, tan & blue, 17 X 21
- ☼ Clove, 1909, tan & blue, 17 X 21
- ☼ Goshen, 1908, tan & blue, 17 X 21
- ☼ Millbrook, 1910, tan & blue, 17 X 21
- ☼ Tarrytown, 1910, tan & blue, 17 X 21
- ☼ Raritan, New Jersey, 1905, tan & blue, 17 X 21
- ☼ Oyster Bay, 1909, tan & blue, 17 X 21
- ☼ Taconic, 1905, tan & blue, 17 X 21
- ☼ Hempstead, 1909, tan & blue, 17 X 21
- ☼ Paterson, New Jersey, 1909, tan & blue, 17 X 21
- ☼ Passaic, New Jersey, 1909, tan & blue, 17 X 21
- ☼ Fire Island, 1908, tan & blue, 17 X 21
- ☼ Franklin Furnace, 1907, tan & blue, 17 X 21
- ☼ New Milford, Connecticut, 1912, tan & blue, 17 X 21
- ☼ Morristown, New Jersey, 1909, tan & blue, 17 X 21
- ☼ Coxsackie, 1909, tan & blue, 17 X 21
- ☼ Cornwall, Connecticut, 1910, tan & blue, 17 X 21
- ☼ Copake, 1908, tan & blue, 17 X 21
- ☼ Kinderhook, 1909, tan & blue, 17 X 21
- ☼ Staten Island, 1909, tan & blue, 17 X 21
- ☼ Navesink, 1907, tan & blue, 17 X 21
- ☼ Babylon, 1909, tan & blue, 17 X 21
- ☼ Carmel, 1909, tan & blue, 17 X 21
- ☼ Rhinebeck, 1909, tan & blue, 17 X 21
- ☼ Franklin Furnace Special, 1910, tan & blue, 17 X 21
- ☼ Litchfield, Connecticut, 1904, tan & blue, 17 X 21
- ☼ Easton, 1909, tan & blue, 17 X 21
- ☼ Havre De Grace, 1906, tan & blue, 17 X 21

- Wallpack, 1910, tan & blue, 17 X 21
- Greenwood Lake, 1910, tan & blue, 17 X 21
- Troy, 1909, tan & blue, 17 X 21
- Sheffield, 1908, tan & blue, 17 X 21
- Stamford, 1908, tan & blue, 17 X 21
- Ramapo, 1910, tan & blue, 17 X 21. Middle Island Quadrangle, 1956, pink & green, 22 X 27
- Amityville Quadrangle, 1954, pink & green, 22 X 27
- Bay Store East Quadrangle, 1955, pink & green, 22 X 27
- Bay Shore West Quadrangle, 1954, pink & green, 22 X 27
- Bellport Quadrangle, 1956, pink & green, 22 X 27
- Port Jefferson Quadrangle, 1955, blue & green, 22 X 27
- Southampton Quadrangle, 1956, blue & green, 22 X 27
- Southold Quadrangle, 1956, blue & green, 22 X 27
- Wading River Quadrangle, 1957, blue & green, 22 X 27
- Orient Quadrangle, 1956, blue & green, 22 X 27
- Patchogue Quadrangle, 1956, pink & green, 22 X 27
- Greenport Quadrangle, 1956, blue & green, 22 X 27
- Moriches Quadrangle, 1957, blue & green, 22 X 27
- Eastport Quadrangle, 1956, blue & green, 22 X 27
- Hicksville Quadrangle, 1954, blue & green, 22 X 27
- Sag Harbor Quadrangle, 1956, blue & green, 22 X 27
- Oyster Bay Quadrangle, reprint of 1897 ed., tan & blue, 17 X 21
- Montauk Quadrangle, reprint of 1904 ed. tan & blue, 17 X 21
- East Hampton Quadrangle, reprint of 1904 ed. tan & blue, 17 X 21
- [Geologic Map of New York State, 1962 \(light gray spiral bound book, 34 X 40\)](#)
- [Landforms & Bedrock Geology of New York State, N.Y.S. Education Dept., reprinted 1976, color, 22 X 35](#)
- [Landforms of New York \(topographic map\), 1964, B&W, 20 X 24](#)

Drawer #5:

- Discovery Maps: Eastern Long Island
 - ⊗ Block Island, New Harbor & Old Harbor (Discovery Map)
Published by Ocean State Map & Media LLC, Cumberland, RI
(2 copies, 2024-2025, color, 16.5 X 22)
 - ⊗ East Hampton & Wainscott (Discovery Map)
Published by Ocean State Map & Media LLC, Cumberland, RI
(2 copies, 2023, color, 16.5 X 22) (2 copies, 2024, color, 16.5 X 22)
 - ⊗ The North Fork (Discovery Map)
Published by Ocean State Map & Media LLC, Cumberland, RI
(2 copies, 2023, color, 16.5 X 22) (1 copy, 2024, color, 16.5 X 22)
 - ⊗ Southampton, Hampton Bays, North Sea & Southampton Village (Discovery Map)
Published by Ocean State Map & Media LLC, Cumberland, RI
(2 copies, 2023, color, 16.5 X 22) (2 copies, 2024, color, 16.5 X 22)
 - ⊗ Southampton, Water Mill, Bridgehampton, Noyac & Sag Harbor (Discovery Map)
Published by Ocean State Map & Media LLC, Cumberland, RI
(2 copies, 2023, color, 16.5 X 22) (2 copies, 2024, color, 16.5 X 22)
 - ⊗ East Hampton, Amagansett & Montauk
Published by Ocean State Map & Media LLC, Cumberland, RI
(2 copies, 2024, color, 16.5 X 22)

- [New York State Department of Transportation: Unit Urban Area Maps](#)
(link directs to archive where below maps can be found)
 - ⊗ Northport (South): includes Northport and parts of East Northport, Centerport, Fort Salonga, Kings Park (2 copies, 1991 & undated, B&W, 36 X 50)
 - ⊗ Greenlawn (South) - includes parts of Half Hollow, Deer Park undated (2 copies, B&W, 36 X 48)
 - ⊗ Greenlawn (North) - includes parts of Greenlawn, East Northport, Elwood, Commack (undated, 2 copies, B&W, 36 X 48)
 - ⊗ Huntington (North) - includes parts of Huntington, Hunt Station, South Huntington, Laurel Hollow, Woodbury (undated, 2 copies, B&W, 36 X 48)
 - ⊗ Huntington (South) - includes parts of Melville, Plainview, Old Bethpage, Hicksville (undated, 2 copies, B&W, 36 X 48)
 - ⊗ Lloyd Harbor (South) - includes parts of Lloyd Harbor, Huntington (B&W, 42 X 48)
 - ⊗ Index & Status Map, Village/Hamlet Atlases, Feb. 1978, red & white, 17 X 22
 - ⊗ Index & Status Map, Village/Hamlet Atlases, Sept. 1975, blue & white, 17 X 22
 - ⊗ Index & Status Map, 7.5 Minute Quadrangles, Sept. 1975, red & white, 17 X 22
 - ⊗ Index Map, 7.5 Minute Quadrangles, 198?, 1 red & white, 22 X 28

- ☼ Northport Quadrangle, 1991 - 4 copies
 - ☼ Northport Quadrangle, 1981
 - ☼ Greenlawn Quadrangle, 1981
 - ☼ Huntington Quadrangle, 1981
 - ☼ Lloyd Harbor Quadrangle, 1991 - 4 copies
 - ☼ Lloyd Harbor Quadrangle, 1981
 - ☼ US Geological Survey Map of NYS showing quadrangles, 38 X 29
- [Senate, Assembly, and Congressional District Maps, 1992, B&W, 36 X 46](#)
 - ☼ N.Y.S. Assembly Districts
 - ☼ N.Y.S. Senate Districts
 - ☼ N.Y.S. Congressional Districts
 - ☼ Town of Huntington Assembly Districts
 - ☼ Town of Huntington Senate Districts
 - ☼ Town of Huntington Congressional Districts
 - ☼ Town of Smithtown Congressional Districts
 - ☼ Town of Babylon Assembly Districts
 - ☼ Town of Babylon Senate Districts
 - ☼ Town of Islip Assembly Districts
 - ☼ Town of Islip Senate Districts
 - ☼ Town of Brookhaven-Northern Section Assembly Districts
 - ☼ Town of Brookhaven-Southern Section Assembly Districts
 - ☼ Town of Brookhaven-Northern Section Senate Districts
 - ☼ Town of Brookhaven-Southern Section Senate Districts
 - ☼ Town of Hempstead-Nassau County. Congressional Districts
- [National Oceanic and Atmospheric Administration \(U.S. Department of Commerce\) Office of Coast Survey's Historical Map & Chart Collection](#)
 (All of these oversized nautical charts found in the bulleted list below can be found by searching for them using the link above.):
 - ☼ North Shore of Long Island Sound: Sherwood Pt. to Stamford Harbor, 1962
 - ☼ North Shore of Long Island Sound: Housatonic River & Milford Harbor, 1959
 - ☼ North Shore of Long Island Sound: Housatonic River & Milford Harbor, 1961
 - ☼ North Shore of Long Island Sound: Stratford to Sherwood Pt, 1960
 - ☼ North Shore of Long Island Sound: Guilford Harbor to East Haven River, 1961
 - ☼ North Shore of Long Island Sound: Greenwich Pl to New Rochelle, 1961
 - ☼ Long Island Sound Western Part, 1961

- ☼ Port Jefferson & Mount Sinai, 1960
 - ☼ Jamaica Bay & Rockaway Inlet, 1961
 - ☼ Approaches to New York: Fire Island Light to Sea Girt Light, 1961
 - ☼ New York Harbor: Upper Bay & Narrows, 1961
 - ☼ Hudson & East Rivers: Governors Island to 67th St., 1960
 - ☼ Long Island Sound & East River: Hempstead Harbor to Tallman Island, 1961
 - ☼ Flushing Bay (12 X 20)
 - ☼ Martha's Vineyard to Block Island, 1962
 - ☼ Nantucket Sound & Approaches, 1960
 - ☼ Narragansett Bay (Rhode Island-Massachusetts), 1962
 - ☼ New Haven (Conn.) Harbor, 1960
 - ☼ Narragansett Bay, including Newport Harbor, 1962
 - ☼ Block Island Sound & Approaches, 1961
- [Tidal Current Chart: New York Harbor, 1956 \(12 page booklet, 11 X 13 ½\)](#)
 - [Long Island Sound & Block Island Sound: Tidal Current Charts, 7th edition, 1979, 36 page booklet, 12 X 17 ½](#)
 - Bathymetric Maps & Special Purpose charts (of U.S.), 1983, fold-up map
 - [Persian Gulf, 1982, blue & white, 35 X 48](#)
 - [Apollo Mission 16 Lunar Photography Index Maps, 1972, light-blue book, 6 maps, 12 X 14](#)

Materials on top of map cabinet:

- Richards Atlas of New York State, Revised and Supplemented, 1965, 22 X 17 X 1
- Historical Atlas of the United States, National Geographic, blue book, 12 X 18 X 1
- Application of the Iroquois Gas Transmission System for Certificate of Public Convenience and necessity Pursuant to Optional Procedures, Blanket Transportation certificate and blanket facilities certificate. Exhibit F-IV Environmental Report Volume 3 of 3, October 1986
- Application of the Iroquois Gas Transmission System for Certificate of Public Convenience and necessity Pursuant to Optional Procedures, Blanket Transportation certificate and blanket facilities certificate. Exhibit F-IV Environmental Report Volume 3 of 3, December 1986

Maps stored in Local History:

- [U.S. Department of Agriculture: Field Operations of the Bureau of Soils, 1903, Maps](#)
(The two Long Island maps of Hempstead (#4) and Babylon (#5) are missing).
- [Two sets of two maps by Myron L. Fuller \(1913\): The Geology of Long Island and The Topography of Long Island, New York.](#)
- Box of Yellowbook Telephone Maps: 1979-2013

Atlases box: Stored in Local History

- Genola Cemetery plan, 8/20/2011
- Streets and Highways of Town of Huntington booklet ca. 1975-1983. 2 copies
- Streets and Highways of Town of Huntington booklet, February 1987
- Detailed Street and Road Map: Western Section of Suffolk County from Security National Bank. Date unknown
- Map of Honeyman Point, Little Neck, Date unknown
- Special Edition Hagstrom's Street, Road and Land Ownership Atlas of Suffolk County Long Island, NY Western Half. 1944
- Hagstrom's Street and Road Atlas of Suffolk County Long Island, NY
- Dolph's Atlas of Nassau County Long Island ca.1939
- Nassau Suffolk Comprehensive Plan Series Regional Planning Board: Existing Land Use, 1968.